Approved For Release [illegible]

COUNTRY [illegible] PROVINCE WAC 678 C LATITUDE 1245 N LONGITUDE 100 30' E

AMA NO T24

	SUBJECT	SUBJECT	SUBJECT	SUBJECT	SUBJECT	SUBJECT	SUBJECT	SUBJECT	SUBJECT
A M N G	A6Z	A63	COG						

5 K O K 10 F I R S T 15 A S I A 20 N

L N T 25 E X N A T 30 L [illegible] R A D 35 E F A 40 I

L S I 45 T E - 50 P O L ICE + FIRE STATIONS etc.

(ART CENTER)

(7.9.10) 25X1A

[redacted]

DATE OF PHOTO	TYPE	QUALITY	CLASS	NO. OF CARDS
Aug 66	4	2	2	3

CLASSIFICATION [redacted] CAPTIONED BY A

FORM NO. 74 USE PREV. DUS EDITIONS

PHOTO ANALYSIS REPORT

Approved For Release 1999/09/24 : CIA-RDP78-05867A000519330014-4

Approved For Release

COUNTRY	LOT NO.	MAP REFERENCE	LATITUDE	LONGITUDE
	P3977 68	C	3241 N	100 E

PROVENCE: WAR 6782

AREA NO.	SUBJECT	SUBJECT	SUBJECT	SUBJECT	SUBJECT	SUBJECT	SUBJECT	SUBJECT
TH	AKU	DOF						

BANGKOK CD NR AF, AW
FAR 8, IG POST 80 1
70.

(1.28) 25X1A

DATE OF PHOTO	TYPE	QUALITY	CLASS	NO. OF CARDS
Aug 66	4	2	3	2

CLASSIFICATION: Conf

CAPTIONED BY: [redacted]

[redacted]

FORM NO. 174 USE PREVIOUS EDITIONS

PHOTO ANALYSIS REPORT

Approved For Release 2001/08/27 : CIA-RDP78-05867A000519330014-4

Approved For Release 1999/09/24 CIA-RDP78-05867A000519330014-4

COUNTRY: [illegible] | PROVINCE: [illegible] | LATITUDE: 1245 N | LONGITUDE: [illegible]

AREA NO. 7 H

SUBJECT	SUBJECT	SUBJECT	SUBJECT	SUBJECT	SUBJECT	SUBJECT	SUBJECT	SUBJECT
AKW	C 2 4	AL 7						

678 C

B A N G 5 K O K 10 P E 15 C H 15 B 4 R / 20 K

D E X 25 7 E N 8 / 30 N A R 35 / D C E 40 7

B 2 1 9 45 4) O V E R 50 K HLONG SAN SAEP

25X1A

DATE OF PHOTO: Aug 66 | TYPE: 4 | QUALITY: 2 | CLASS: 8 | NO. OF CARDS: 3 | (7, 28, 29)

[redacted]

CLASSIFICATION: C Conf | CAPTIONED BY: A

FORM NO. 174 USE PREVIOUS EDITIONS

PHOTO ANALYSIS REPORT

GPO 871-265

Approved For Release 1999/09/2

PHOTO NO. 397764

COUNTRY | MAP REFERENCE | LATITUDE | LONGITUDE

AREA NO. TH | PROVINCE WAR 678C | 13 45 N | 100 31 E

SUBJECT: R2B | SUBJECT: RJC | SUBJECT: C.2G | SUBJECT | SUBJECT | SUBJECT | SUBJECT | SUBJECT

BANG KOK

LUKUMVIT RD (7 0 5 1 7 9)

LKG NILY

NOTE SEWER PIPES.

DATE OF PHOTO: Aug 66 | TYPE: V | QUALITY: 2 | CLASS: 3 | NO. OF CARDS: 3 (6, 7, 9, 29)

CLASSIFICATION: C

CAPTIONED BY

[redacted]

25X1A

FORM NO. 174 USE PREVIOUS EDITIONS

PHOTO ANALYSIS REPORT

CIA-RDP78-05867A000519330014-4

GPO 871-265

Approved For Release

PHOTO NO. | ROLL NO. P 34776

COUNTRY | MAP REFERENCE C. | LATITUDE 1345 N | LONGITUDE 10031 E

PROVINCE WAC 678C

AREA NO. TH

SUBJECT	SUBJECT	SUBJECT	SUBJECT	SUBJECT	SUBJECT	SUBJECT	SUBJECT	SUBJECT
BANG KOK	RB	AJC	C.2					
SUKUMVIT			RD	(7 0 5 1 7 9)				
LK G								

NOTE SEWER PIPES.

25X1A

DATE OF PHOTO	TYPE	QUALITY	CLASS	NO. OF CARDS
Aug 66	V	3	3	

(6.7.9.29)

CLASSIFICATION Conf

CAPTIONED BY

FORM NO. 174 Jun 54 USE PREVIOUS EDITIONS

PHOTO ANALYSIS REPORT

CIA-RDP78-05867A000519330014-4

Approved For Release 1999/09/ CIA-RDP78-05867A000519330014-4

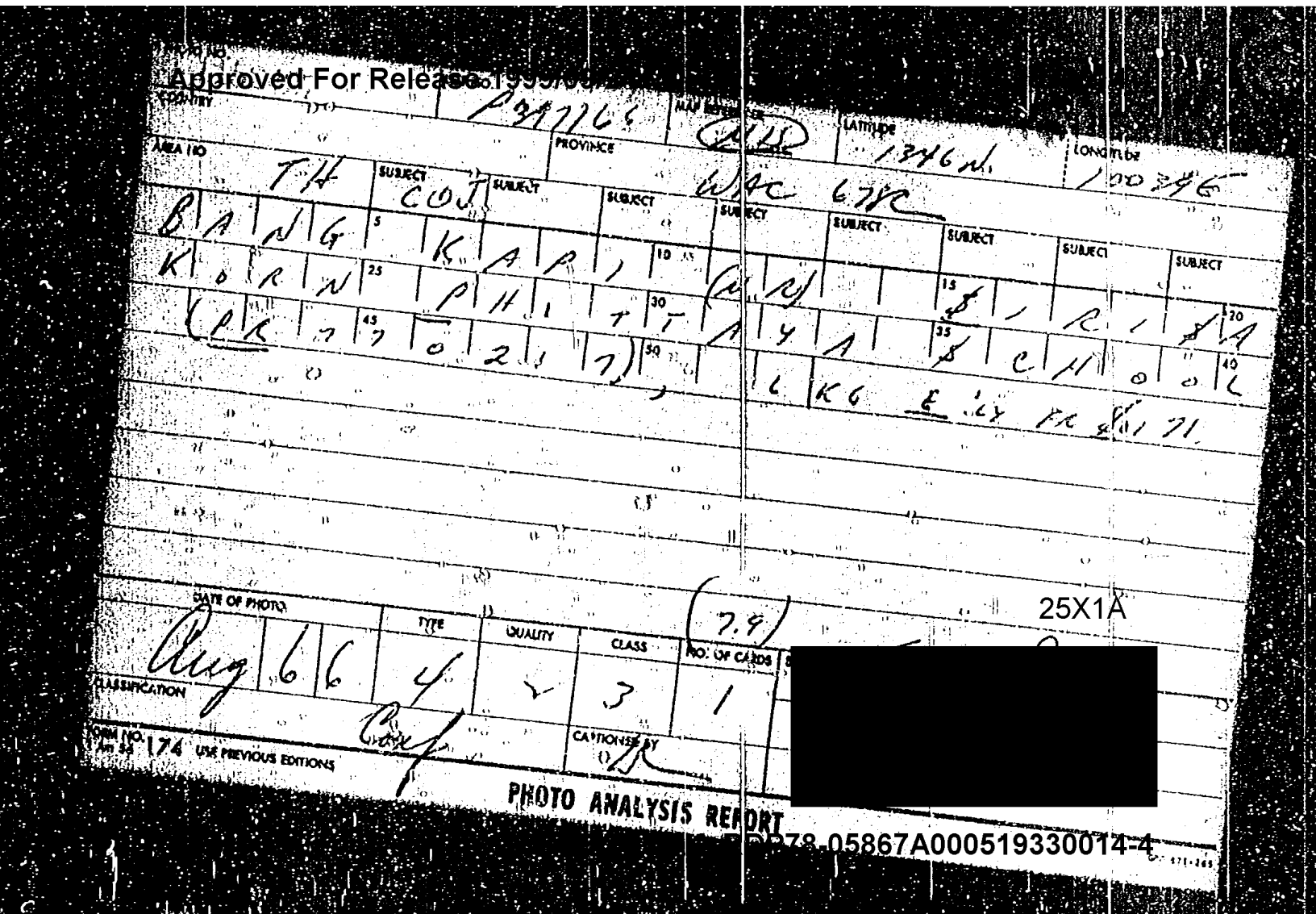

25X1A

Approved For Release

COUNTRY

DOI NO. P3776

MAP REFERENCE

LATITUDE 18N6N

LONGITUDE 100 36E

PROVINCE WAC 678C

AREA NO TH

SUBJECT COV

BANGKOK PHITTAYA

(PR 17 02 17)

6 KG NE 4Y FX 801 71

DATE OF PHOTO Aug 66

TYPE 4

QUALITY X

CLASS 3

NO. OF CARDS 1

79 25X1A

[redacted]

CLASSIFICATION Conf

CAPTIONED BY

FORM NO. 74 USE PREVIOUS EDITION

PHOTO ANALYSIS REPORT

CIA-RDP78-05867A000519330014-4

Approved For Release 2001/08/08 : CIA-RDP78-05867A000519330014-4

COUNTRY P2916 | GEO REF | LATITUDE 1846 N | LONGITUDE 10356

PROVINCE

AREA NO. TH | SUBJECT DOF | SUBJECT AHX | SUBJECT AHL | SUBJECT WAC 6 78C | SUBJECT | SUBJECT | SUBJECT | SUBJECT

B M A N G 5 K A P I 10 W R 15 P R O S 20 K

K 4 F 25 R S O I 30 P I W 33 R S 2 35

S A K O R N O P M 50 I T T A A SCANNED (7027)

DATE OF PHOTO 1 24 69 | TYPE | QUALITY | CLASS | NO. OF CARDS

Aug 66 4 1 3 3

CLASSIFICATION Conf

CAPTIONED BY ZR

25X1A

[redacted]

FORM NO. 241 1 54 USE PREVIOUS EDITIONS

PHOTO ANALYSIS REPORT

STC 611-48

Approved For Release

COUNTRY: [redacted] | PROVINCE: WAE 678C | LOT NO: P34776 | MAP REFERENCE: [redacted] | LATITUDE: 1346 N | LONGITUDE: 100 34 E

AREA NO: TH

SUBJECT	SUBJECT	SUBJECT	SUBJECT	SUBJECT	SUBJECT	SUBJECT	SUBJECT	SUBJECT
AKU	ACW	COJ						

BANGKOK (770217,180).

DATE OF PHOTO: Aug 61 | TYPE: 4 | QUALITY: 2 | CLASS: 3 | NO. OF CARDS: 3

CLASSIFICATION: Conf

CAPTIONED BY: [redacted]

(7-9-91) 25X1A

[redacted]

FORM NO. 174 USE PREVIOUS EDITIONS

PHOTO ANALYSIS REPORT

CIA-RDP78-05867A000519330014-4



COUNTRY

PROVINCE

LATITUDE

LONGITUDE

AREA NO

SUBJECT	SUBJECT	SUBJECT	SUBJECT	SUBJECT	SUBJECT	SUBJECT	SUBJECT	SUBJECT

DATE OF PHOTO

TYPE	QUALITY	CLASS	NO. OF CARDS

CLASSIFICATION

CAPTIONED BY

25X1A

[redacted]

FORM NO. 174 USE PREVIOUS EDITIONS

PHOTO ANALYSIS REPORT

Approved For Release 2000/08/24 : CIA-RDP78-05867A000519330014-4

Approved For Release 2000/08/24 : CIA-RDP78-05867A000519330014-4

COUNTRY: Laos | LOT NO.: P3977615 | MAP REFERENCE: SW | LATITUDE: 1346 N | LONGITUDE: 108 39 E

PROVINCE: SAVANNAKHET

AREA NO	SUBJECT	SUBJECT	SUBJECT	SUBJECT	SUBJECT	SUBJECT	SUBJECT	SUBJECT
7H	C26	A63	AKu	BBF				

B A W G 5 K M P I 10 (W L) 15 B C D G 20 G

C O W 25 R D T . 30 3 M I L 35 E S E 40 D

K S I R I S A K O M W 50 PHITTAYA SCHOOL (770217)

DATE OF PHOTO	TYPE	QUALITY	CLASS	NO. OF CARDS
Aug 66	4	2	3	7

1128/25X1A

[redacted]

CLASSIFICATION: Conf

CAPTIONED BY: R

FORM NO. 174 USE PREVIOUS EDITIONS

PHOTO ANALYSIS SHEET

GPO 871-288

Approved For Release 1999/09/02 : CIA-RDP78-05867A000519330014-4

COUNTRY: [redacted] | MAP REFERENCE: [redacted] | LATITUDE: 1346N | LONGITUDE: [redacted]

PROVINCE: [redacted]

AREA NO. | SUBJECT | SUBJECT | SUBJECT | SUBJECT | SUBJECT | SUBJECT | SUBJECT | SUBJECT | SUBJECT

B A M G 5 K M P 10 (M R) 15 B R D G 20

M 25 L E B 30 E 35 B 40

K K M P T T A Yn School (770217)

DATE OF PHOTO | TYPE | QUALITY | CLASS | NO. OF CARDS

6 6 4 2 3 3

CLASSIFICATION: Conf | CAPTIONED BY

DOC NO. 1-74 USE PREVIOUS EDITIONS

PHOTO ANALYSIS REPORT

11 28 25X1A

[redacted]

Approved For Release

PHOTO ANALYSIS REPORT

COUNTRY	TH
MISSION NO.	P347 6r
MAP REFERENCE	WAC 678C
LATITUDE	1846N
LONGITUDE	10034E
SUBJECT	AKW
SUBJECT	AKU
SUBJECT	DUV
SUBJECT	AL7

BANG KAPI 8 APPROACH TO BRIDGE (PR 782220) OVER KHLONG SAN SAEP

(FT. 19, 29)

25X1A

DATE OF PHOTO	TYPE	QUALITY	CLASS	NO. OF CARDS
Aug 66	4	2	3	4

[redacted]

CLASSIFICATION Conf

CAPTIONED BY

FORM NO. 174 USE PREVIOUS EDITIONS

78-05867A000519330014-4

Approved For Release 1999/09/24 : CIA-RDP78-05867A000519330014-4



Approved For Release 1999/09/[illegible]

COUNTRY | PROVINCE | AMS REFERENCE | LATITUDE | LONGITUDE

AREA NO. | SUBJECT | SUBJECT | SUBJECT | SUBJECT | SUBJECT | SUBJECT | SUBJECT | SUBJECT | SUBJECT

25X1A

DATE OF PHOTO	TYPE	QUALITY	CLASS	NO. OF CARDS
Aug 66	4	2	3	3

CLASSIFICATION | CAPTIONED BY

FORM NO. 174 USE PREVIOUS EDITIONS

PHOTO ANALYSIS REPORT

Approved For Release 2000/08/08 : CIA-RDP78-05867A000519330014-4

GPO 871-885

Approved For Release 1999/05/2

PHOTO NO. P8776A

COUNTRY

PROVINCE WAC 678C

MAP REFERENCE N25

LATITUDE 13 46 N

LONGITUDE 100 39 E

AREA NO TH

SUBJECT	SUBJECT	SUBJECT	SUBJECT	SUBJECT	SUBJECT	SUBJECT	SUBJECT	SUBJECT
BKK	C26	AJC						

BANGKAPI

CLOCK TOWER

TANK (LBG)

DATE OF PHOTO: Aug 66

TYPE: 4

QUALITY: 2

CLASS: 3

NO. OF CARDS: 3

[redacted]

CLASSIFICATION: Conf

CAPTIONED BY

25X1A

FORM NO. 174 USE PREVIOUS EDITIONS

PHOTO ANALYSIS REPORT

Approved For Release 1999/05/12 : CIA-RDP78-05867A000519330014-4

Approved For Release

COUNTRY: P2977ak | MAP REFERENCE: N15 | LATITUDE: 1346 N | LONGITUDE: 077 30 E

PROVINCE: W. Ac 678C

AREA NO: TH | SUBJECT: OKU | SUBJECT: C2G | SUBJECT: AJC | SUBJECT | SUBJECT | SUBJECT | SUBJECT | SUBJECT

BANG 5 KAPI 10 [illegible] MR 15 RD N 20

PACL 25 OCK T 30 OWER 35 WATER 40

TANK 45 50

(1, 9, 28, 29)

25X1A

[redacted]

DATE OF PHOTO	TYPE	QUALITY	CLASS	NO. OF CARDS
Aug 66	4	~	3	3

CLASSIFICATION: Conf

CAPTIONED BY: [illegible]

FORM NO. AFSC 174 USE PREVIOUS EDITIONS

PHOTO ANALYSIS REPORT

Approved For Release 1999/09/22 : CIA-RDP78-05867A000519330014-4

Approved For Release

COUNTRY: [illegible] | PROVINCE: WAC 678 | AREA NO: TH | LATITUDE: 1346 N | LONGITUDE: 103 39 E

SUBJECT	SUBJECT	SUBJECT	SUBJECT	SUBJECT	SUBJECT	SUBJECT	SUBJECT
C3A	A63	C6B	A62				

BANG KOK EVELOPMENT OF HOUSING FOR AFFLUENT GAMEK.

(6.7)

25X1A

[redacted]

DATE OF PHOTO	TYPE	QUALITY	CLASS	NO. OF CARDS
Aug 66	4	2	3	4

CLASSIFICATION: Conf

CAPTIONED BY: [signature]

FORM NO. 174 Jun 66 USE PREVIOUS EDITIONS

PHOTO ANALYSIS REPORT

Approved For Release 2001/08/08 : CIA-RDP78-05867A000519330014-4

LOT NO. 345 P347762 | MAP REFERENCE NONE | LATITUDE 1346 N. | LONGITUDE 100-31E

COUNTRY | PROVINCE WAT 678C

AREA NO. TH | SUBJECT C3A | SUBJECT A63 | SUBJECT C6B | SUBJECT A6Z | SUBJECT | SUBJECT | SUBJECT | SUBJECT

BANGKOK
EVEL OPMENT
TRAINING OF ASIAN GAMES

(6.7) 25X1A

[redacted]

DATE OF PHOTO: Aug 66 | TYPE: 4 | QUALITY: 2 | CLASS: 3 | NO. OF CARDS: 4.

CLASSIFICATION: Conf | CAPTIONED BY: [redacted]

FORM NO. 174 USE PREVIOUS EDITIONS

PHOTO ANALYSIS REPORT

Approved For Release 1999/09/26 : CIA-RDP78-05867A000519330014-4

PROJ NO. 115-181	LOT NO. P-9477-68	GLP REFERENCE N.S.	LATITUDE 1346N	LONGITUDE 10024E
COUNTRY	PROVINCE WEST GERMANY			

AREA NO.	SUBJECT	SUBJECT	SUBJECT	SUBJECT	SUBJECT	SUBJECT	SUBJECT	SUBJECT
VI TF	C3A	A63	C60	A42				

BANG KAPI HOUSE / WG (20)
EVEL OF MENT FOR ASIAN (40)
TRADE FAIR. ASIAN GAMES

(6.7) 25X1A

DATE OF PHOTO	TYPE	QUALITY	CLASS	NO. OF CARDS
Aug 66	4	2	3	9

CLASSIFICATION: Conf

CAPTIONED BY: [redacted]

FORM NO. 174 USE PREVIOUS EDITIONS

PHOTO ANALYSIS REPORT

Approved For Release 1999/09/22 : CIA-RDP78-05867A000519330014-4

1-5 NO. 1-5 [illegible]	LOT NO. AS P 377166	MAP REFERENCE NE	LATITUDE 13 46 N	LONGITUDE 0100 30 E	
COUNTRY	PROVINCE WAC 678 C				

AREA NO	SUBJECT	SUBJECT	SUBJECT	SUBJECT	SUBJECT	SUBJECT	SUBJECT	SUBJECT
TH	C3A	A63	C6B	A67				

B	A	N	G	5	K	A	P	I	10			H	O	U	15	S		N	G		20
E	V	E	L	25	O	P	M	E	N	30	T		F	N	L	35	A	S		A	40
	T	R	A	45	D	C		C	A	50	L		X	ASIAN	GAMES.						

PT 0 OF b-PT PANORAMA.

SEE C/A

(1.7) 25X1A

[redacted]

DATE OF PHOTO	TYPE	QUALITY	CLASS	NO. OF CARDS
Aug 66	4	2	3	4

CLASSIFICATION Conf

CAPTIONED BY [illegible]

FORM NO. 174 USE PREVIOUS EDITIONS

PHOTO ANALYSIS REPORT

Approved For Release 1999/09/2[illegible] CIA-RDP78-05867A000519330014-4

LOT NO. 397766 | MAP REFERENCE NE | LATITUDE 13N6 N | LONGITUDE 100 24 E

COUNTRY | PROVINCE Laos 678

AREA NO. 711 | SUBJECT CIF | SUBJECT AGI | SUBJECT CLB | SUBJECT AG2 | SUBJECT | SUBJECT | SUBJECT | SUBJECT

BNN6 5 K A P I 10 11 15 20

GV6 I 25 30 35 40

45 50 ASIAN GAMES

PT 2 OF 2-PT PANORAMA.

SEE CIA

(6.7) 25X1A

[redacted]

DATE OF PHOTO	TYPE	QUALITY	CLASS	NO. OF CARDS
Aug 66	V	2	3	4

CLASSIFICATION Conf | CAPTIONED BY

FORM NO. 174 USE PREVIOUS EDITIONS

Approved For Release 19[redacted]/ANALYSIA REPORT 78-05867A00051933001 4-4

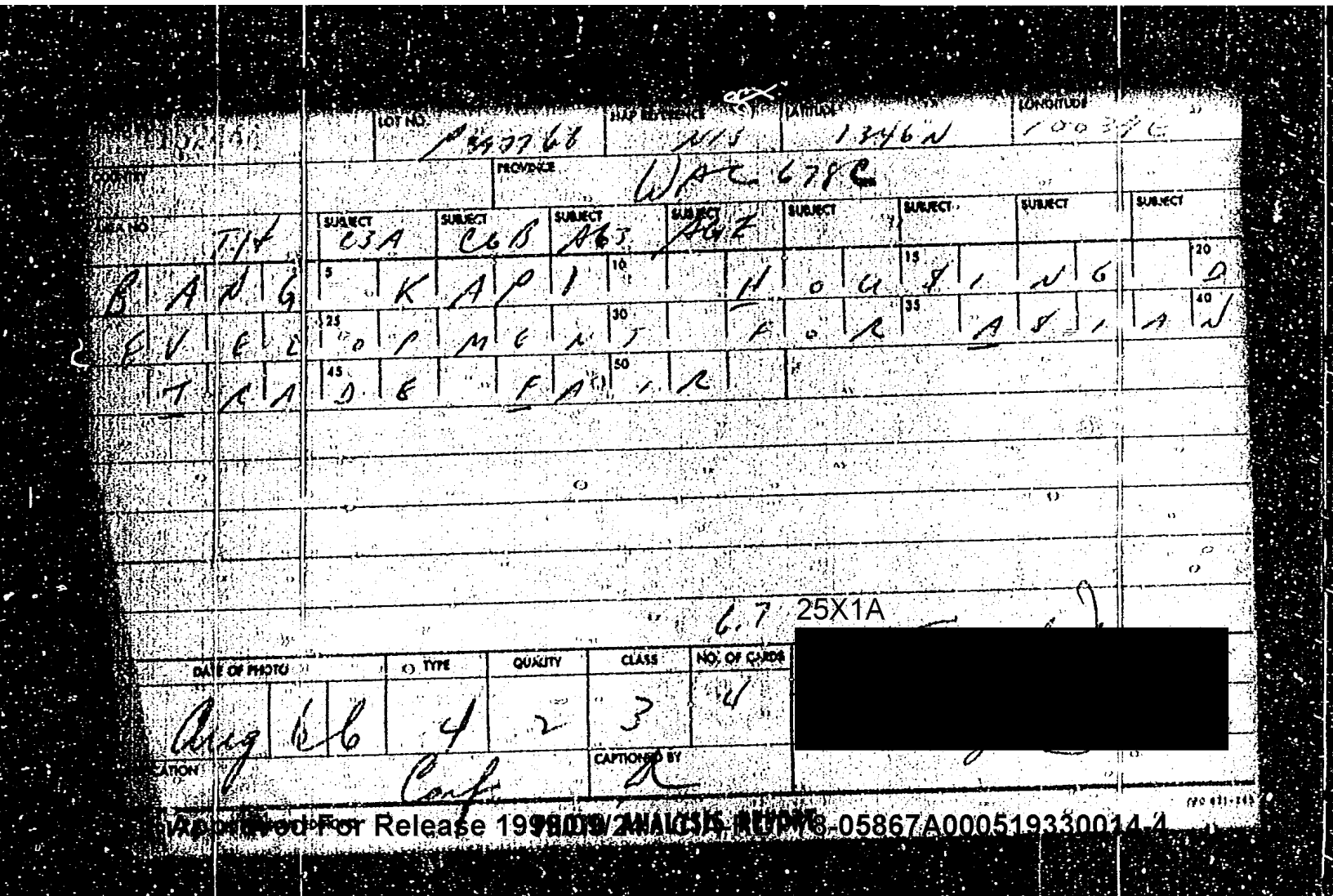

Approved For Release 1999/09/24 : CIA-RDP78-05867A000519330014-4

PHOTO NO.	LOT NO.	MAP REFERENCE	LATITUDE	LONGITUDE
15, [illegible]	M3F776	[illegible]	1346N	[illegible]

COUNTRY	PROVINCE
	WAC 671C

AREA NO	SUBJECT	SUBJECT	SUBJECT	SUBJECT	SUBJECT	SUBJECT	SUBJECT	SUBJECT
T1	AKT	AL3	C38	C6B				

BANG KAPI FOOTBRIDGE
GOVERA KHLONG AT 775
210, JUST E OF CLOCK TOWER.

(6, 7, 18, 19) 25X1A

DATE OF PHOTO	TYPE	QUALITY	CLASS	NO. OF CARDS	
Aug 66	4	2	3	4	[redacted]

CLASSIFICATION	CAPTIONED BY
Conf	R

FORM NO. 174 USE PREVIOUS EDITIONS **PHOTO ANALYSIS REPORT**

Approved For Release 1999/09/24 : CIA-RDP78-05867A000519330014-4

LOP NO. | LAT. | LONG.

COUNTRY: | PROVINCE: THAILAND

AREA NO	SUBJECT	SUBJECT	SUBJECT	SUBJECT	SUBJECT	SUBJECT	SUBJECT	SUBJECT
11	C68	C24						

BANGKOK AREA
5 KAP 10 MAI, NW 15 I NT 20 E
ABE C TION. 25 30 LFT 35 TO BR 40 I
DGE 45 78 W W 50 0 0 VER KHLONG SAN SAEP. EXT
TO NW + NE SIDE OF BANGKOK.

67 25X1A

DATE OF PHOTO	TYPE	QUALITY	CLASS	NO. OF CARDS
Aug 66	4	1	3	2

CLASSIFICATION: C | CAPTIONED BY:

[redacted]

FORM NO. 174 USE PREVIOUS EDITIONS — PHOTO ANALYSIS REPORT — GPO 871-881

Approved For Release 1999/09/22 : CIA-RDP78-05867A000519330014-4

COUNTRY

PROVINCE WAC 678C

AREA NO.	SUBJECT	SUBJECT	SUBJECT	SUBJECT	SUBJECT	SUBJECT	SUBJECT	SUBJECT
TH	ARCW	ARCH	ALT	CRA				

B A N G 5 K A P 1 10 (W A) 15 R 1 D G 20 E

. 2 25 M 1 L E 8 30 W W 35 E T O W 40 W

A T 45 P A 9 8 50 0 2 2 2

7.28.25X1A

[redacted]

DATE OF PHOTO	TYPE	QUALITY	CLASS	NO. OF CARDS
Aug 66	4	2	3	4

CLASSIFICATION Conf

CAPTIONED BY

FORM NO. 174 USE PREVIOUS EDITIONS

PHOTO ANALYSIS REPORT

Approved For Release 1999/09/22 : CIA-RDP78-05867A000519330014-4

LOT NO. F297766 | MAP REFERENCE NIS | LATITUDE 1846 N | LONGITUDE 100 [illegible] E

COUNTRY | PROVINCE WAE 67FC

AREA NO	SUBJECT	SUBJECT	SUBJECT	SUBJECT	SUBJECT	SUBJECT	SUBJECT	SUBJECT
TH	ARTY	DEV	CEV					

BANGKAPI (W. L)
FAIR BARGE (PORT) 7 8 0 2 2 2)
2 MILES E & W OF BANG KAPI

7.11.69 25X1A

DATE OF PHOTO	TYPE	QUALITY	CLASS	NO. OF CARDS
Aug 6 6	V	2	3	2

CLASSIFICATION C Conf | CAPTIONED BY [redacted]

FORM NO. 174 USE PREVIOUS EDITIONS

PHOTO ANALYSIS SHEET

Approved For Release 1999/09/08 : CIA-RDP78-05867A000519330014-4

LOT NO.	MAP REFERENCE	LATITUDE	LONGITUDE
P 3917 66	N13	1346 N	100 34 E

COUNTRY | PROVINCE: WAC 678C

AREA NO	SUBJECT	SUBJECT	SUBJECT	SUBJECT	SUBJECT	SUBJECT	SUBJECT	SUBJECT
TH	AKU	DUF	AHL	C26				

B A N G K A P I (N K) R D N W
C F T O W N A T P R 7 7 7 2 2 4

(1.7 24 LP)

25X1A

DATE OF PHOTO	TYPE	QUALITY	CLASS	NO. OF CARDS
Aug 66	4	2	3	4

[redacted]

CLASSIFICATION: Conf | CAPTIONED BY: [illegible]

FORM NO. 174 USE PREVIOUS EDITIONS — PHOTO ANALYSIS REPORT

Approved For Release 1999/09/21 : CIA-RDP78-05867A000519330014-4

LOT NO. P 34786 | MAP REFERENCE NAS | LATITUDE 13°46 N | LONGITUDE 102°39 E

COUNTRY | PROVINCE WAC 678

AREA NO. TH

SUBJECT	SUBJECT	SUBJECT	SUBJECT	SUBJECT	SUBJECT	SUBJECT	SUBJECT	SUBJECT
AKU	AKU	AL7						

B A N G K A P I (W N)

S M I L E S NW OF T OW

@ PR 87 75 22 6

(T 28.29) 25X1A [redacted]

DATE OF PHOTO	TYPE	QUALITY	CLASS	NO. OF CARDS
Aug 66	4	2-	3	3

CLASSIFICATION Conf

CAPTIONED BY

FORM NO. AF 58 174 USE PREVIOUS EDITIONS

PHOTO ANALYSIS REPORT

Approved For Release 1999/09/26 : CIA-RDP78-05867A000519330014-4

Approved For Release 1999/09/24 : CIA-RDP78-05867A000519330014-4

COUNTRY

LOT NO.

PROVINCE

LATITUDE 13 46 N

LONGITUDE

AFPA NO. TH

SUBJECT C26 | SUBJECT PSC | SUBJECT AKU | SUBJECT | SUBJECT | SUBJECT | SUBJECT | SUBJECT

8 A N G K A P 1 10 N A 15 8 L D G 20

W A T 25 E R T 30 W E R N 35 W O E 40

O W N 45 @ P R 50 7 6 8 229

(1) MILE

7.28.39

25X1A

DATE OF PHOTO	TYPE	QUALITY	CLASS	NO. OF CARDS
Aug 66	4	2	3	3

CLASSIFICATION Conf

CAPTIONED BY

[redacted]

FORM NO. 174 USE PREVIOUS EDITIONS

PHOTO ANALYSIS REPORT

GPO 871-265

LOT NO.	MAP REFERENCE	LATITUDE	LONGITUDE
P 87768			

COUNTRY | PROVINCE

WAC 698C

AREA NO.	SUBJECT	SUBJECT	SUBJECT	SUBJECT	SUBJECT	SUBJECT	SUBJECT	SUBJECT
7H	C26	AKU	AJC	DEF				

ANG K M P (N) BLDG

WATER TANK NW OF TO

WN @ PR 75 22 39

2.2 miles

(1,7,28,29)

25X1A

DATE OF PHOTO			TYPE	QUALITY	CLASS	NO. OF CARDS
Aug	6	6	4	2	3	4

[redacted]

CLASSIFICATION: Conf

CAPTIONED BY:

FORM NO. 174 USE PREVIOUS EDITIONS

PHOTO ANALYSIS REPORT

Approved For Release 1999/09/24 : CIA-RDP78-05867A000519330014-4

LOT NO. P2[illegible]6 | MAP REFERENCE NIK | LATITUDE 1846 N | LONGITUDE 100 [illegible] E

COUNTRY | PROVINCE WAC 67PC

AREA NO TH | SUBJECT AKU | SUBJECT 2 G | SUBJECT | SUBJECT | SUBJECT | SUBJECT | SUBJECT | SUBJECT

B A W G 5 K A P , 10 (W R) 15 R D 20 E A

D I W G 25 W F R 30 R D N W 35 40 T

O W N 45 , A 50 A R E A OF PR75223A.

DATE OF PHOTO: Aug 66 | TYPE: 4 | QUALITY: 2 | CLASS: 3 | NO. OF CARDS: 2

7-48 25X1A [redacted]

CLASSIFICATION: C Conf

CAPTIONED BY: DR

FORM NO. 1 JAN 56 194 USE PREVIOUS EDITIONS

PHOTO ANALYSIS REPORT

Approved For Release 1999/09/22 : CIA-RDP78-05867A000519330014-4

LOT NO. P3777 66 | MAP REFERENCE 4615 | LATITUDE 1346 N | LONGITUDE 10039 E

COUNTRY | PROVINCE WPC 678C

AREA NO. TH | SUBJECT AKU | SUBJECT AKW | SUBJECT A17 | SUBJECT D4Y

6 A N 6 | K 1 P 1 | W W | B E J D 6 6

T W W | 3 F | T O W W | P E O S O W

E R K H L O N G | P H RAYA EAST; @ AGT

PC 747241.

2.5 miles

(18 28 29) 25X1A

DATE OF PHOTO	TYPE	QUALITY	CLASS	NO. OF CARDS
Aug 66	4	V	3	4

CLASSIFICATION Conf | CAPTIONED BY

FORM NO. 174 REPLACES EDITIONS OF 55 WHICH MAY BE USED | PHOTO ANALYSIS REPORT | GPO 871-869

Approved For Release 1999/09/22 : CIA-RDP78-05867A000519330014-4

P3977 66 NW 13-66

COUNTRY

PROVINCE WAC 678

AREA NO	SUBJECT	SUBJECT	SUBJECT	SUBJECT	SUBJECT	SUBJECT	SUBJECT	SUBJECT
	TH	AMB	AMB					

BAJG KAP (W K) WGW PO

AT V TELEGRAPH DLDG

AN RD 3 .3 J M 1165, NW of BANG KAPI

(7.9.328)

25X1A

DATE OF PHOTO	TYPE	QUALITY	CLASS	NO. OF CARDS
Aug 66	4	2	3	3

CLASSIFICATION Conf

CAPTIONED BY

FORM NO. 241 REPLACES FORM 241 WHICH MAY BE USED

Approved For Release 1999/09/24 : CIA-RDP78-05867A000519330014-4

PHOTO ANALYSIS REPORT

PHOTO NO.	LOT NO.	MAP REFERENCE	LATITUDE	LONGITUDE
	P39776	N15	1346 N	10039 E

COUNTRY: PROVINCE: GWAC 6780

AREA NO.	SUBJECT	SUBJECT	SUBJECT	SUBJECT	SUBJECT	SUBJECT	SUBJECT	SUBJECT
JH	AKW	AKU	AAJ	B48	C24			

1 2 3 4 5 6 7 8 9 10 11 12 13 14 15 16 17 18 19 20
B A N G K A P I (W A)
21 22 23 24 25 26 27 28 29 30 31 32 33 34 35 36 37 38 39 40
O V E R K H L O N G L A T P H K
41 42 43 44 45 46 47 48 49 50 51 52 53 54 55 56 57 58 59 60
A O 4 5 B I E E NW OF BANG KAPI,
@ ABT 721256.

(7,18,28,29)

25X1A

[redacted]

DATE OF PHOTO	TYPE	QUALITY	CLASS	NO. OF CARDS
Aug 66	4	2	3	5

CLASSIFICATION: Conf CAPTIONED BY:

FORM NO. 174 USE PREVIOUS EDITIONS

Approved For Release 1999/09/02 : CIA-RDP78-05867A000519330014-4

ANALYSIS REPORT

	LOT NO. P2779 bb	MAP REFERENCE	LATITUDE 1346 N	LONGITUDE 100 29 E	
COUNTRY	PROVINCE W Thailand				
AREA CD TH	SUBJECT A27	SUBJECT D4V	SUBJECT C24	SUBJECT	SUBJECT

BANG KAPI (NR)

LAT 13 46 N LONG 100 29 E

BRIDGE 4.5 miles NW of Bang Kapi

@ ABT 72/256

(7.14.89)

25X1A

[redacted]

DATE OF PHOTO	TYPE	QUALITY	CLASS	NO. OF CARDS
Aug 66	4	2	3	3

CLASSIFICATION U Conf

CAPTIONED BY

FORM NO. 174 Jun 56 USE PREVIOUS EDITIONS

PHOTO ANALYSIS REPORT

Approved For Release 1999/09/22 : CIA-RDP78-05867A000519330014-4

PHOTO NO. [illegible] | LOT NO. P3977.66 | MAP REFERENCE NR | LATITUDE 1346 N | LONGITUDE 10039 E

COUNTRY | PROVINCE W AC 678C

AREA NO. TH | SUBJECT AL7 | SUBJECT B48 | SUBJECT C29 | SUBJECT | SUBJECT | SUBJECT | SUBJECT | SUBJECT

B A N G K A P I (N R) K H L O N G

L A T P H R A O , L K G N F R

B R I D G E 4 . 5 miles NW of Bang Kapi

@ ABT 72/256

(7, 8, 25X1A

DATE OF PHOTO		TYPE	QUALITY	CLASS	NO. OF C[redacted]
Aug	66	4	2	3	3

CLASSIFICATION Conf | CAPTIONED BY [illegible]

FORM NO. 174 USE PREVIOUS EDITIONS

PHOTO ANALYSIS REPORT

Approved For Release 1999/09/24 : CIA-RDP78-05867A000519330014-4

LOT NO. P 47764 | MAP REFERENCE NR | LATITUDE 1346 N | LONGITUDE 102 39 E

COUNTRY | PROVINCE WAC 678

AREA NO.	SUBJECT	SUBJECT	SUBJECT	SUBJECT	SUBJECT	SUBJECT	SUBJECT	SUBJECT
TH	AKW	AKW	C-26	DAF	AC7			

B A N G 5 K A P I 10 W W 15 B R I D G 20 E

D V E 25 K K H L 30 O N G W 35 A T 40

I T A N 45 4 . 6 50 MILES NW OF TOWN @

487 19257

(7, 16, 18, 29)

25X1A

DATE OF PHOTO	TYPE	QUALITY	CLASS	NO. OF CARDS
Aug 66	4	V	3	5

[redacted]

CLASSIFICATION Conf | CAPTIONED BY

Form 88-174 USE PREVIOUS EDITIONS PHOTO ANALYSIS REPORT

Approved For Release 1999/09/22 : CIA-RDP78-05867A000519330014-4

LOT NO. P 31776

COUNTRY

PROVINCE WAC 678C

AREA NO	SUBJECT	SUBJECT	SUBJECT	SUBJECT	SUBJECT	SUBJECT	SUBJECT	SUBJECT
TH	COG	AKU						

B A N G K A P I (W N)

T A I L O N 5 . 2 M I E G F W W

O F T O N N , O @ A S T 710262

7.5.9/28X1A

DATE OF PHOTO	TYPE	QUALITY	CLASS.	NO. OF CARDS
Aug 66	4	V	3	2

CLASSIFICATION Conf

CAPTIONED BY

[redacted]

FORM NO. 174 USE PREVIOUS EDITIONS

PHOTO ANALYSIS REPORT

GPO 871-285

Approved For Release 1999/09/22 : CIA-RDP78-05867A000519330014-4

PHOTO NO.	LOT NO.	MAP REFERENCE	LATITUDE	LONGITUDE
1526	P3977 6C	N15	1346 N	100 34 E

COUNTRY: PROVINCE: WAC 67 C

AREA NO	SUBJECT	SUBJECT	SUBJECT	SUBJECT	SUBJECT	SUBJECT	SUBJECT	SUBJECT
TH	C32							

BANGKAPI (NE) ~~[illegible]~~ P T 8 6
4 5 MILE 6 NW 0 F BAN G
KAPI 10 4 3 50 U 8 7 SE OF JCT WITH RTE
3 AT 690773 NE OF
BANGKAPI

7 25X1A

DATE OF PHOTO	TYPE	QUALITY	CLASS	NO. OF CARDS
Aug 66	4	2	3	1

CLASSIFICATION: Conf

CAPTIONED BY:

[redacted]

FORM NO. 1 Jun 56 | REPLACES EIA FORM 9-1 | EIA REPORT | GPO 871-265

Approved For Release 1999/09/21 : CIA-RDP78-05867A000519330014-4

LOT NO.	MAP REFERENCE	LATITUDE	LONGITUDE
P3477 6L	AK 5	1346 N	100 39 E

COUNTRY: PROVINCE: WAC 67F C

AREA NO	SUBJECT	SUBJECT	SUBJECT	SUBJECT	SUBJECT	SUBJECT	SUBJECT	SUBJECT
TH	C3W	C2A						

BANGKOK 1 4 5 MILES E KAP 1 4 5 MI N BE OF JCT WITH RTE 3 AT 690272 NE OF BANGKOK

LAO PRAO HOUSE AIR ld

7,025X1A

[redacted]

DATE OF PHOTO	TYPE	QUALITY	CLASS	NO. OF CARDS
Aug 66	4	2	5	2

CLASSIFICATION: Conf

CAPTIONED BY:

FORM NO. 1 Jun 56 174 USE PREVIOUS EDITIONS

PHOTO ANALYSIS REPORT

Approved For Release 1999/09/24 : CIA-RDP78-05867A000519330014-4

PHOTO NO. 15246 | LOT NO. P 397766 | MAP REFERENCE C | LATITUDE 13 45 N | LONGITUDE 102 51 E

COUNTRY | PROVINCE WAR ZONE C

AREA NO	SUBJECT	SUBJECT	SUBJECT	SUBJECT	SUBJECT	SUBJECT	SUBJECT	SUBJECT
TH	AEO	AKU						

BANG KOK (N/N) SIAM KOK

THAI 23 C O 30 O N 35 KT E 3 40

NE O 45 F B N 50 G K O K.

7,25,2025X1A

DATE OF PHOTO	TYPE	QUALITY	CLASS	NO. OF CARDS
Aug 66	4	2	3	2

CLASSIFICATION Conf | CAPTIONED BY

[redacted]

FORM NO. 174 1 JAN 54 USE PREVIOUS EDITIONS

PHOTO ANALYSIS REPORT

Approved For Release 1999/09/24 : CIA-RDP78-05863A000500040001-7

AREA NO.	LOG NO.	MAP REFERENCE	LATITUDE	LONGITUDE
1526	P 39766	C	1345N	100 30 E

COUNTRY: PROVINCE: WAR ZONE C

AREA NO	SUBJECT	SUBJECT	SUBJECT	SUBJECT	SUBJECT	SUBJECT	SUBJECT	SUBJECT
TH	AERO	ARCH						

BANGKOK (W of)

THAI AIRCO

NE of BANGKOK.

25X1A

DATE OF PHOTO	TYPE	QUALITY	CLASS	NO. OF CARDS
Aug 66	4	2	3	2

CLASSIFICATION: Conf

CAPTIONED BY: [redacted]

FORM NO. 174 Use PREVIOUS EDITIONS

PHOTO ANALYSIS REPORT

Approved For Release 1999/09/24 : CIA-RDP78-05867A000519330014-4

LOT NO. 39186 | MAP REFERENCE C. | LATITUDE 15 11 N

COUNTRY | PROVINCE Upper Volta

AREA NO	SUBJECT	SUBJECT	SUBJECT	SUBJECT	SUBJECT	SUBJECT	SUBJECT	SUBJECT
TH	COV							

BANGKOK CENTRAL THAILAND (CR 63719 8)

4.7.9 25X1A

[redacted]

DATE OF PHOTO	TYPE	QUALITY	CLASS	NO. OF CARDS
Aug 66	V	2	3	

CLASSIFICATION Conf | CAPTIONED BY

FORM NO. 174 1 Jan 56 USE PREVIOUS EDITIONS

PHOTO ANALYSIS REPORT

GPO 671-283

Approved For Release 1999/09/24 : CIA-RDP78-05867A000510230014-1

PHOTO NO. 162166 | LOT NO. P347766 | MAP REFERENCE C | LATITUDE 1345 N | LONGITUDE 100316

COUNTRY | PROVINCE WAR 678C

AREA NO. TH | SUBJECT AKQ | SUBJECT C60 | SUBJECT | SUBJECT | SUBJECT | SUBJECT | SUBJECT | SUBJECT

BANGKOK REACH OF CENTRAL

ETT

6.7.2 25X1A

[redacted]

DATE OF PHOTO: Aug 66 | TYPE: 4 | QUALITY: 2 | CLASS: 3 | NO. OF CARDS: 2

CLASSIFICATION: Conf | CAPTIONED BY

FORM NO. 174 USE PREVIOUS EDITIONS | PHOTO ANALYSIS REPORT

Approved For Release 1999/09/2[illegible] CIA-RDP78-05867A000510330014-4

PHOTO NO. | LOT NO. F377664 | MAP REFERENCE C | LATITUDE 13°45' N | LONGITUDE

COUNTRY | PROVINCE WAK 678C

AREA NO	SUBJECT	SUBJECT	SUBJECT	SUBJECT	SUBJECT	SUBJECT	SUBJECT	SUBJECT
TH	C 36	C 66	@2 G					

BANGKOK (NEW) (HOTEL) (CENTRAL) (AREA) (RAILROAD STATION) (BUS TERMINAL) (GARDEN)

(6.7) 25X1A

DATE OF PHOTO	TYPE	QUALITY	CLASS	NO. OF CARDS	SO
Aug 66	4	2	3	3	[redacted]

CLASSIFICATION Conf | CAPTIONED BY

FORM NO. 1 Jan 54 174 USE PREVIOUS EDITIONS

PHOTO ANALYSIS REPORT

GPO 871-55

Approved For Release 1999/09/24 : CIA-RDP78-05867A000519330014-4

PHOTO NO.	TOT NO.	MAP REFERENCE	LATITUDE	LONGITUDE
[illegible]	P377766	C	1345 N	[illegible] E

COUNTRY: PROVINCE: WAK 678C

AREA NO.	SUBJECT	SUBJECT	SUBJECT	SUBJECT	SUBJECT	SUBJECT	SUBJECT	SUBJECT
TH	AKU	DAF	DKF	CVE				

B. ANG KOK
SUK KUMVIT
CITY
41 58.

(1.7.1.4) 25X1A

DATE OF PHOTO	TYPE	QUALITY	CLASS	NO. OF CARDS
Aug 66	V	2	3	4

CLASSIFICATION: Conf

CAPTIONED BY:

[redacted]

FORM NO. 1 Jan 54 174 USE PREVIOUS EDITIONS

PHOTO ANALYSIS REPORT

GPO 921-265

Approved For Release 1999/09/24 : CIA-RDP78-05867A000519330014-4

PHOTO NO. 115246

LOT NO. P 39776

MAP REFERENCE

LATITUDE

PROVINCE WAC 678C

COUNTRY

AREA NO TH

SUBJECT AH7 | SUBJECT DOFF | SUBJECT AKM | SUBJECT | SUBJECT | SUBJECT | SUBJECT | SUBJECT

B A N G K O K . . P . S S . D U C K . H

A Y C H E R Y . . N . N S . D E . E

. . S O . 1 7 7) . . 4 . 6 MILES E OF SUKUMVIT

HIGHWAY

(1,7,24,28) 25X1A

[redacted]

DATE OF PHOTO			TYPE	QUALITY	CLASS	NO. OF CARDS
Aug	6	6	4	2	3	3

CLASSIFICATION Conf

CAPTIONED BY

PHOTO ANALYSIS REPORT

FORM NO. 174 1 Jun 56

Approved For Release 1999/09/24 : CIA-RDP78-05867A000

FLT NO.	LOT NO. P5977 6-6	MAP REFERENCE	LATITUDE 18 41 N	LONGITUDE 100 3 E	
COUNTRY	PROVINCE WAC 678 C				

AREA NO	SUBJECT	SUBJECT	SUBJECT	SUBJECT	SUBJECT	SUBJECT	SUBJECT	SUBJECT
TH	AH7							

BANGKOK
ATCH
S 01 43 77 E 100 30 N 54.6 MILES E OF SUKHOTHAI
HIGHWAY

(7.44)

25X1A

[redacted]

DATE OF PHOTO	TYPE	QUALITY	CLASS	NO. OF CARDS
Dec 66	C	2	3	1

CLASSIFICATION Conf

CAPTIONED BY

FORM NO. Jun 56 PHOTO ANALYSIS REPORT

Approved For Release 1999/09/24 : CIA-RDP78-05867A000519230014-4

Approved For Release 1999/08/24 : CIA-RDP78-05863A000

JOB NO.	LOT NO.	MAP REFERENCE	LATITUDE	LONGITUDE	

COUNTRY | PROVINCE

AREA NO	SUBJECT	SUBJECT	SUBJECT	SUBJECT	SUBJECT	SUBJECT	SUBJECT	SUBJECT

(86)

1,9 28 25X1A

DATE OF PHOTO	TYPE	QUALITY	CLASS	NO. OF CARDS

CLASSIFICATION | CAPTIONED BY

PHOTO ANALYSIS REPORT

FORM NO. 1742 REVISED EDITION OF
1 Jun 56